PLAN SHOWING THE PROPOSED CONSTRUCTION OF A RESIDENTIAL BUILDING AT PLOT NO. 11, DOOR NO. ABUSALI ROAD, ANNAMALAI COLONY, VIRUGAMBAKKAM, CHENNAI – 92. T.S.NO. 304, BLOCK NO. 32, VIRUGAMBAKKAM VILLAGE, DIVISION NO.129, ZONE VIII.

SCALE – 1" = 8' 0" (1: 100)

JOINERIES: –

D	DOOR	4' 0" X 7' 0"
D1	DOOR	3' 0" X 7' 0"
D2	DOOR	2' 6" X 7' 0"
W	WINDOW	6' 0" X 4' 6"
W1	WINDOW	4' 0" X 4' 6"
V	VENTAILTOR	2' 0" X 2' 0"

AREA STATMENT: –

	SQ. FT	SQ. MT
PLOT EXTENT (as per site & doc.)	4050.00	376.40
PLOT EXTENT (as per patta)	4112.10	382.15
GROUND FLOOR	1840.00	171.00
FIRST FLOOR	2577.40	239.55
SECOND FLOOR	899.25	83.55
TOTAL AREA	5316.65	494.10
PLOT COVERAGE	63.63 %	
F.S.I	1.31	
STLIT FLOOR	700.00	65.05

COLOUR INDEX: –

PROPOSED

ROAD/STREET

BOUNDARY

N

DRAWN-
G.S.R. DATE - DEC. 13, 02
FILE NAME:
COR 129

OWNER: –

LICENSED SURVEYOR: –

CMDA "A" CHANNEL
C. No. A/41947/02
Scrutiny Plan P. A. I. | Revised Plan
A.P. | D.P.

V. SELVARENGARAJ, L.C.E.,
LICENSED ENGINEER, CL.II No. 207,
CORPORATION OF CHENNAI,
PANEL ENGINEER-STATE BANK OF INDIA,
NEW No. 3, (OLD No.2), NORTH USMAN ROAD,
T. NAGAR, CHENNAI-600 017.
PHONE: 8343138

OFFICE COPY

A/002170/43/03
Planning Permit No.
APPROVED
SUBJECT TO THE CONDITIONS IN THIS OFFICE LETTER.
No. A1/41947/02 Date 03-03-03
FOR MEMBER SECRETARY
CHENNAI METROPOLITAN DEVELOPMENT AUTHORITY
CHENNAI - 600 008

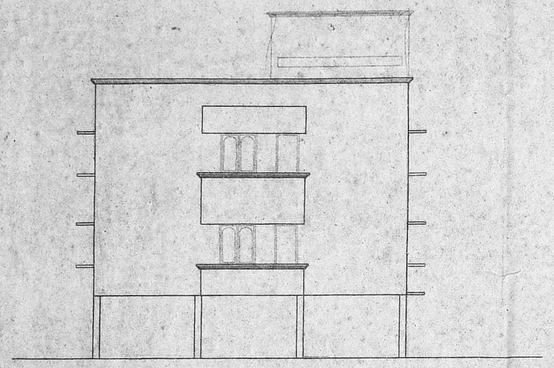

ELEVATION

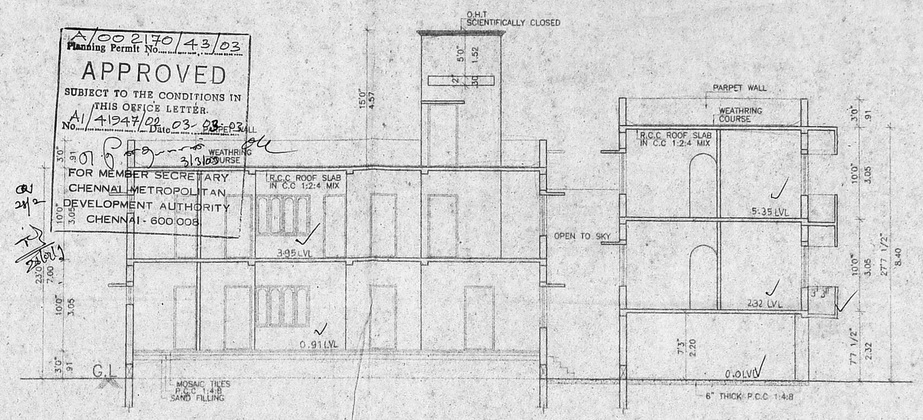

SECTION ON "V N"

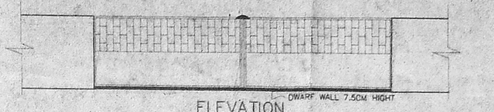

ELEVATION

PLAN OF COMPOUND WALL

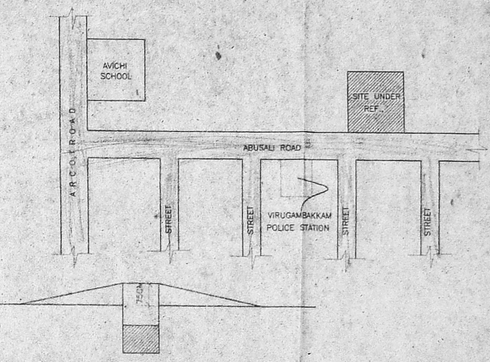

DWRAF WALL DETAIL

NOT TO SCALE

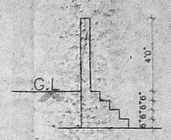

SECTION

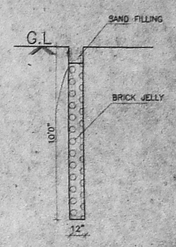

RAIN WATER STORAGE

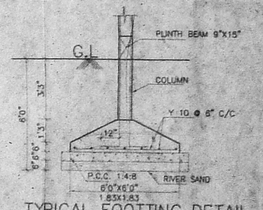

TYPICAL FOOTTING DETAIL

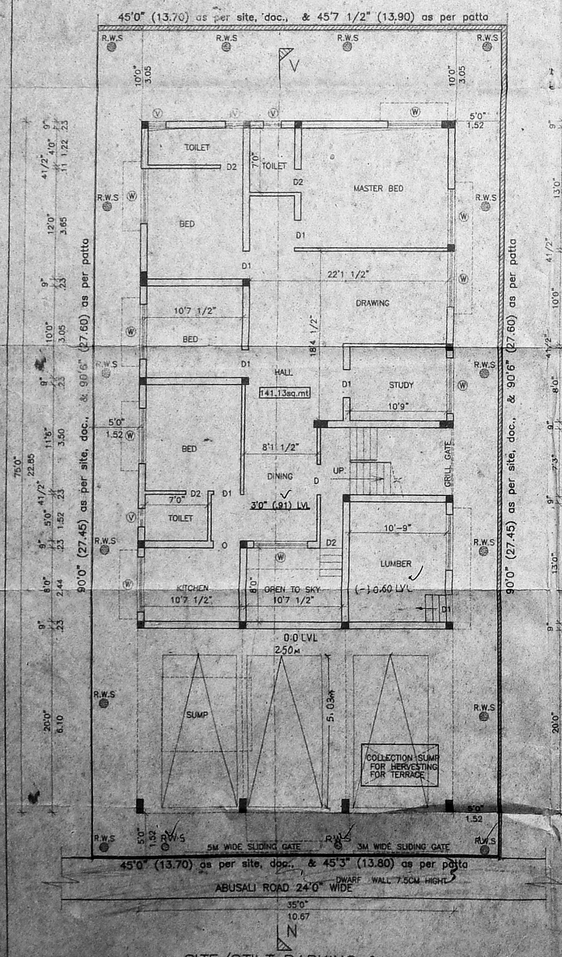

SITE/STILT PARKING & GROUND FLOOR PLAN

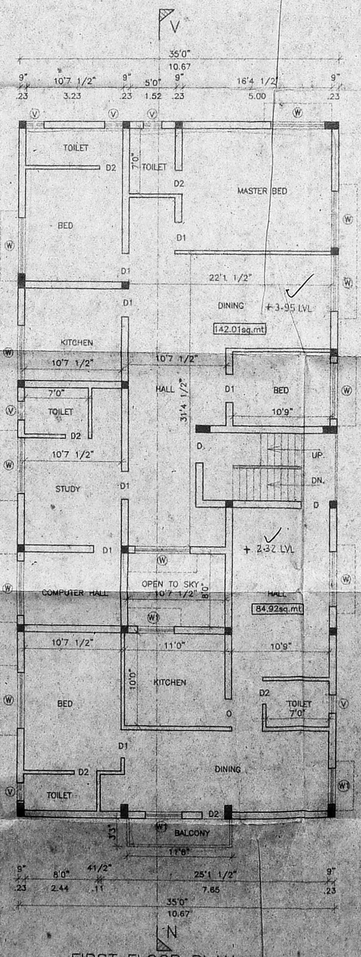

FIRST FLOOR PLAN

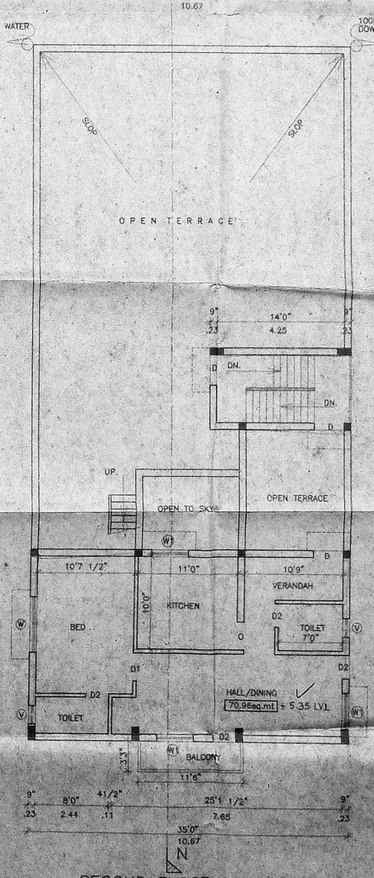

SECOND FLOOR PLAN ABOVE STILT

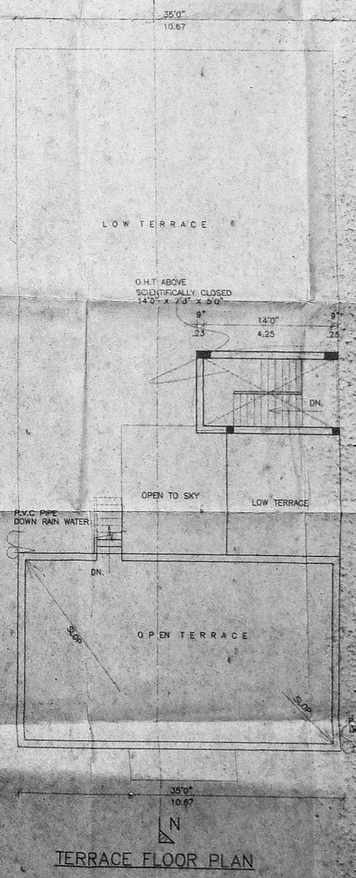

TERRACE FLOOR PLAN

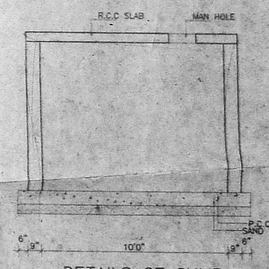

DETAILS OF SUMP

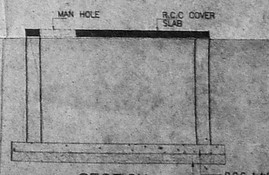

SECTION

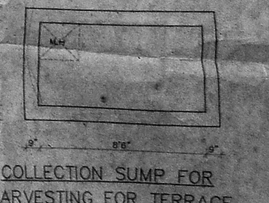

COLLECTION SUMP FOR HARVESTING FOR TERRACE